

South West Observatory & Ebase Roadshow Welcome

Evidence base for policy across
Bournemouth, Dorset and Poole



Welcome & Introduction

Evidence base for policy across
Bournemouth, Dorset and Poole



EBase

Local Intelligence Network for Bournemouth, Dorset and Poole

Anita Hansen

Project Manager

Friday 7th March 2008

Evidence base for policy across
Bournemouth, Dorset and Poole



Introduction

- About EBase
- Activities
- Opportunities
- Conclusions

EBase aims to.....

- Support a network of local researchers and data managers
- Promote local research
- Share expertise / best practice
- Promote evidence based decision making

Membership & Structure

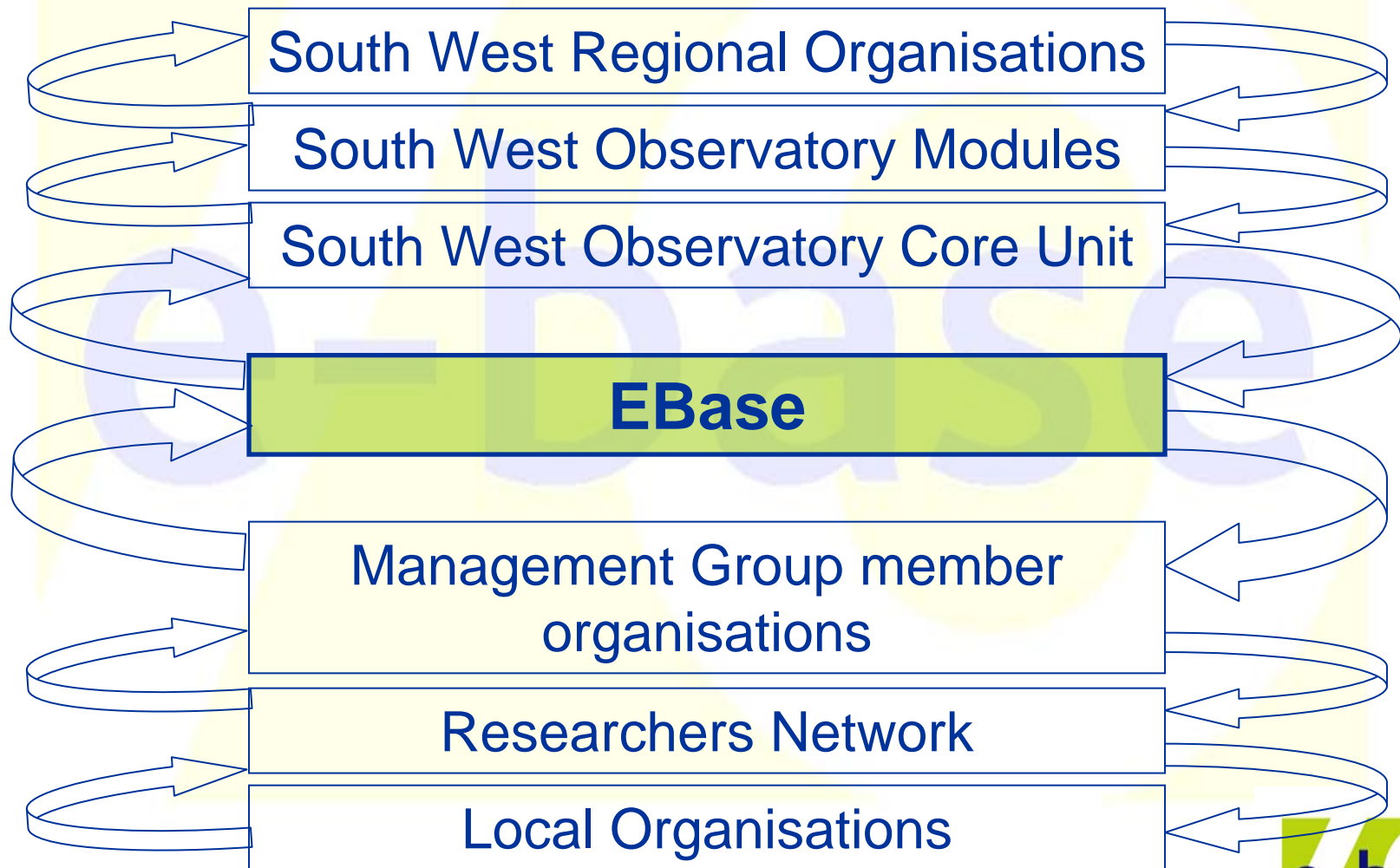
EBase

Management Group member
organisations

Management Group Membership

- Bournemouth Borough Council
- Bournemouth & Poole Teaching PCT
- Dorset County Council
- Dorset PCT
- Dorset Police
- Dorset Fire & Rescue Service
- Borough of Poole
- South West Regional Development Agency

Membership & Structure



Evidence base for policy across
Bournemouth, Dorset and Poole



Activities

- Seminars
- Network
 - Access to expertise across whole network – local and regional.
 - Shared information, opportunities for collaboration and reducing duplication.
- Website
- Liaison
 - Links to other LINs
 - Links to SW Observatory

Seminars

- Open to those involved in interpreting, presenting and using data for policy and practice purposes, particularly performance managers, information officers and research managers.
- Topical themes or general operational support
- The seminars aim to:
 - Share available research and intelligence with a wide audience
 - Increase knowledge about key issues and identify action for the future
 - Highlight initiatives and policy implications
 - Networking opportunity

Forthcoming EBase seminars

- May
 - Researchers Network – domestic violence & Mosaic mapping, PCT research, IMD / Instant Atlas. A chance to meet with colleagues, share research findings
- June
 - Housing seminar – SHLAA, housing needs survey, new development survey, affordable and social housing.
- Other events being planned for November and December
 - Possible topics include crime profiles, the National Indicator set, Partnership Strategic Assessments.

Find out more

- Past presentations available on the website
- Join the network mailing list
- contact:
 - Anita Hansen, EBase Project Manager.
 - E-mail a.hansen@poole.gov.uk
 - Telephone 07786 126449
- Get involved – present your own research at an EBase Seminar

Website

- www.e-base4info.org.uk or www.bournemouth.gov.uk/ebase
- Past and upcoming seminar presentation slides and information.
- Links to available local, regional and national data and research resources.
- Is your site listed?

Opportunities

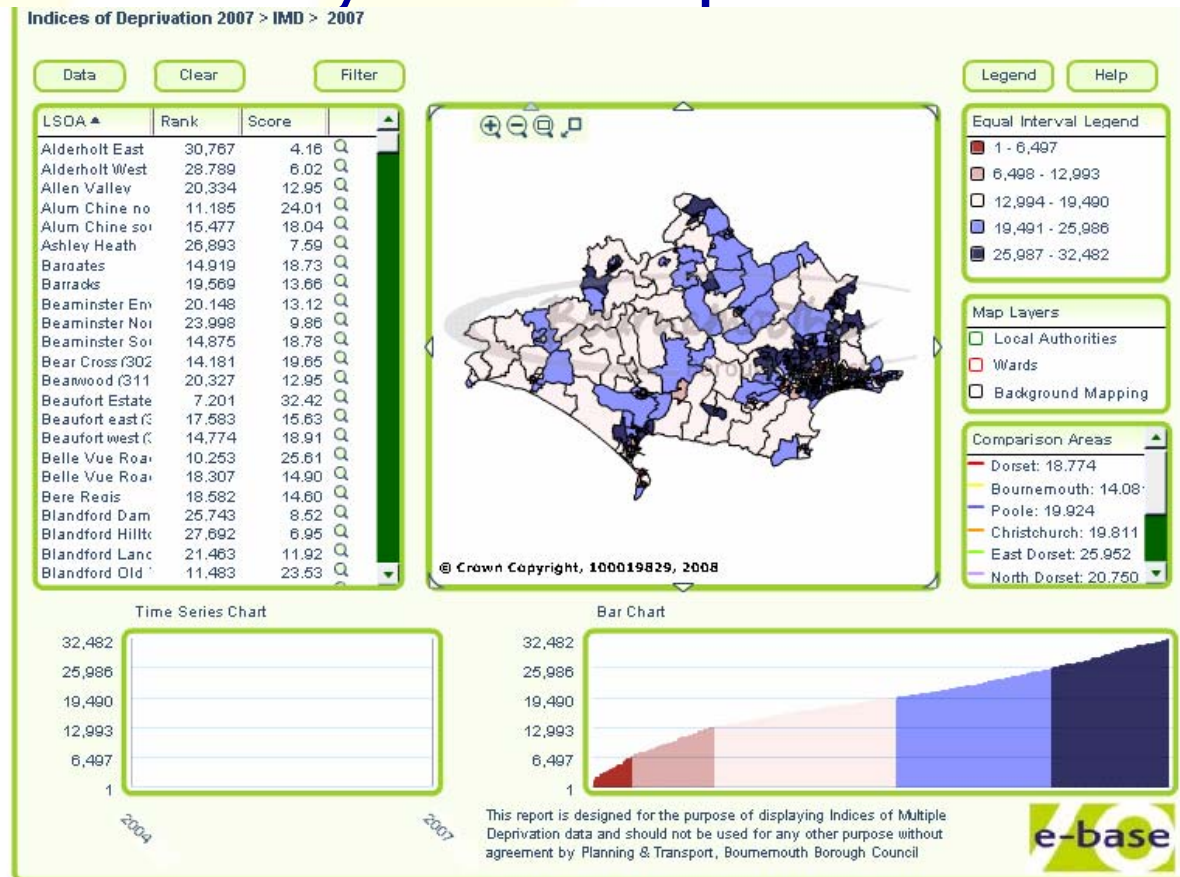
- Dorset wide coverage
 - Instant Atlas
 - Bulletins
 - National Indicators / Multi-area Agreements
- Improved linkages with other partnerships / networks
- Doing things once

Benefits

- Access to a network of expertise both local & regional
- Awareness of local research and data resources available
- Cut across organisational and geographical boundaries.
- Shared understanding
- Also (indirectly)
 - Reduce duplication
 - Consistency of information
 - Collaboration

An Example....

Indices of Multiple Deprivation available as a dynamic report for all of



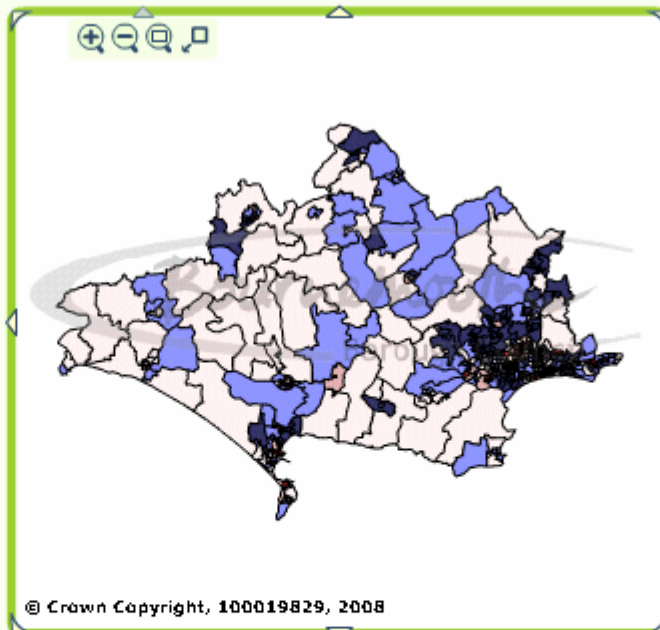
Evidence base for policy across Bournemouth, Dorset and Poole

Indices of Deprivation 2007 > IMD > 2007

Data Clear Filter

- Indices of Deprivation 2007
 - IMD
 - Income
 - Employment
 - Health Deprivation and Inequalities Health
 - 2007
 - 2004
 - Education Skills and Training
 - Barriers to Housing and Services

Beaufort Estate	7.201	32.42
Beaufort east (C)	17.583	15.63
Beaufort west (C)	14.774	18.91
Belle Vue Road	10.253	25.61
Belle Vue Road	18.307	14.90
Bere Regis	18.582	14.60
Blandford Dam	25.743	8.52
Blandford Hilltop	27.692	6.95
Blandford Lanc	21.463	11.92
Blandford Old	11.483	23.53



Legend Help

Equal Interval Legend

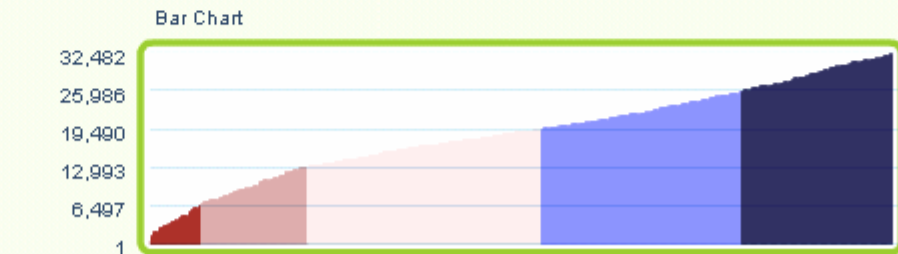
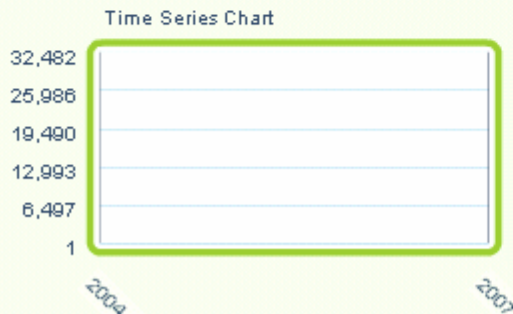
- 1 - 6,497
- 6,498 - 12,993
- 12,994 - 19,490
- 19,491 - 25,986
- 25,987 - 32,482

Map Layers

- Local Authorities
- Wards
- Background Mapping

Comparison Areas

- Dorset: 18.774
- Bournemouth: 14.08
- Poole: 19.924
- Christchurch: 19.811
- East Dorset: 25.952
- North Dorset: 20.750



This report is designed for the purpose of displaying Indices of Multiple Deprivation data and should not be used for any other purpose without agreement by Planning & Transport, Bournemouth Borough Council



Indices of Deprivation 2007 > IMD > 2007

Data


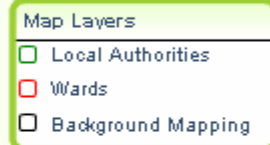
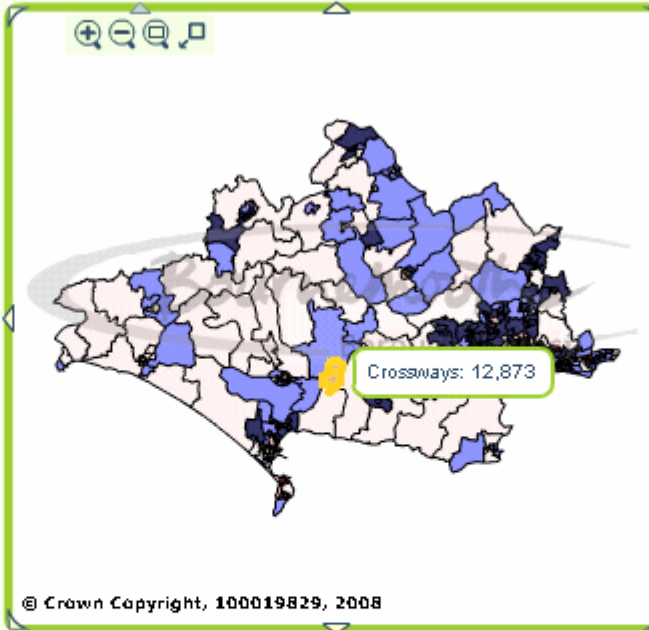
Clear

Filter

Legend

Help

LSOA ▲	Rank	Score	
Alderholt East	30,767	4.16	Q
Alderholt West	28,789	6.02	Q
Allen Valley	20,334	12.95	Q
Alum Chine no	11,185	24.01	Q
Alum Chine soi	15,477	18.04	Q
Ashley Heath	26,893	7.59	Q
Baraates	14,919	18.73	Q
Barracks	19,569	13.66	Q
Beaminster Em	20,148	13.12	Q
Beaminster Noi	23,998	9.86	Q
Beaminster Soi	14,875	18.78	Q
Bear Cross (302	14,181	19.65	Q
Beamwood (311	20,327	12.95	Q
Beaufort Estate	7,201	32.42	Q
Beaufort east (17,583	15.63	Q
Beaufort west (14,774	18.91	Q
Belle Vue Roa	10,253	25.61	Q
Belle Vue Roa	18,307	14.90	Q
Bere Reais	18,582	14.60	Q
Blandford Dam	25,743	8.52	Q
Blandford Hillt	27,692	6.95	Q
Blandford Lanc	21,463	11.92	Q
Blandford Old	11,483	23.53	Q



Time Series Chart



Bar Chart



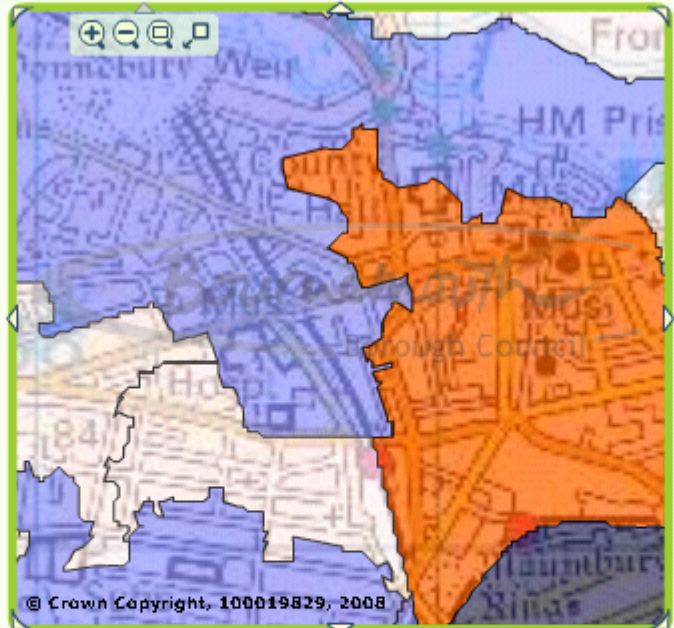
This report is designed for the purpose of displaying Indices of Multiple Deprivation data and should not be used for any other purpose without agreement by Planning & Transport, Bournemouth Borough Council




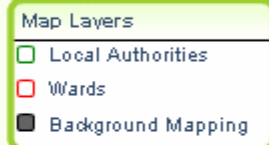
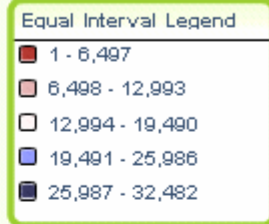
Indices of Deprivation 2007 > IMD > 2007

Data Clear Filter


LSOA ▲	Rank	Score	
Dorchester Ton	9,396	27.34	🔍
Dorchester Vict	18,273	14.93	🔍
Drummond Roa	1,837	52.62	🔍
Durlev Chine R	16,592	16.71	🔍
Durweston & St	19,853	13.39	🔍
E01015379	5,216	38.18	🔍
E01015380	16,148	17.20	🔍
E01015381	9,405	27.32	🔍
E01015382	13,642	20.35	🔍
E01015383	16,739	16.56	🔍
E01015384	3,792	43.26	🔍
E01015385	9,853	26.43	🔍
E01015386	8,205	29.97	🔍
E01015387	20,742	12.56	🔍
E01015388	30,966	3.94	🔍
E01015389	21,649	11.75	🔍
E01015390	10,493	25.16	🔍
E01015391	21,863	11.57	🔍
E01015392	16,490	16.82	🔍
E01015393	14,697	19.01	🔍
E01015394	23,765	10.05	🔍
E01015395	29,761	5.14	🔍
E01015396	30,856	4.05	🔍



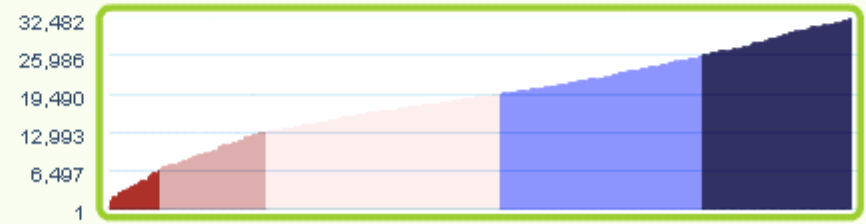
Legend Help



Time Series Chart



Bar Chart



This report is designed for the purpose of displaying Indices of Multiple Deprivation data and should not be used for any other purpose without agreement by Planning & Transport, Bournemouth Borough Council



Conclusions

- Access to any part of the network is access to the whole network.
 - Conduit for information
 - promote local and regional research projects, published reports, events
 - Intelligence, advice and support
- Liaise with organisations and provide networking opportunities

Conclusions

- Tell us what you want / need
 - Seminar topics
 - Assistance / Information
- Get involved.
 - Present at a seminar
 - Ensure your data and research reports are accessible via the EBase website
- How does your day to day activity contribute to supporting the work of others and the EBase aims.

To find out more

- Go to the website

www.e-base4info.org.uk or
www.bournemouth.gov.uk/ebase

- Contact Anita Hansen

a.hansen@poole.gov.uk

07786 126449

- Join the mailing list.